

This document provides a summary of the water right data in the original consent order for this subfile as well as any amendments and corrections to the consent order. In the event there is a discrepancy between a description of water rights set forth in this document and the specific Court order that determines that right, the specific Court order is controlling.

Subfile No.: **23.27.01-A2**

Court No.: **CV-WH-03-848**

CID Assessment Number: **225-02-00-00-01, 225-04-00-00-01**

Date of Filing of Original Consent Order: **June 20, 2005**

Defendants: **RAUL RODRIGUEZ**

A. IRRIGATED LANDS (Surface Water Only):

a. **Office of the State Engineer File No(s):** 6

b. **Priority:**

Surface Water Right: Carlsbad Irrigation District Main Canal: As set forth in Part B of this Appendix.

c. **Source:**

Surface waters of the Pecos River Stream System.

d. **Purpose of Use:**

For irrigation, and for domestic, and livestock watering uses incidental to irrigation use.

e. **Point(s) of Diversion:**

Ditch Name: Carlsbad Irrigation District Main Canal
Location: As set forth in Part G of this Appendix

f. **Location and Amount of Irrigated Acreage:**

Section 01, Township 23S, Range 27E, N.M.P.M.

Pt. NW¼

1.10 acres

Total: 1.10 acres

As shown on the attached revised Hydrographic Survey Map for Subfile No. 23.27.01-A2, and the CID Section Hydrographic Survey Map Sheet No. 9 (1999-2011), included in Part F of this Appendix, representing the Court record as of the date of the filing of this Decree.

g. **Amount of Water:**

As set forth in Part B of this Appendix.

B. NO RIGHT (Surface Water Only):

a. **Office of the State Engineer File No(s):** 6

b. **Priority:**

NONE

c. **Source:**

Surface waters of the Pecos River Stream System

d. **Purpose of Use:**

NO RIGHT

e. **Point(s) of Diversion:**

NONE

Ditch Name: Carlsbad Irrigation District Main Canal

Location: As set forth in Part G of this Appendix

f. **Location and Amount of No Right Acreage:**

Section 01, Township 23S, Range 27E, N.M.P.M.

Pt. NW¼

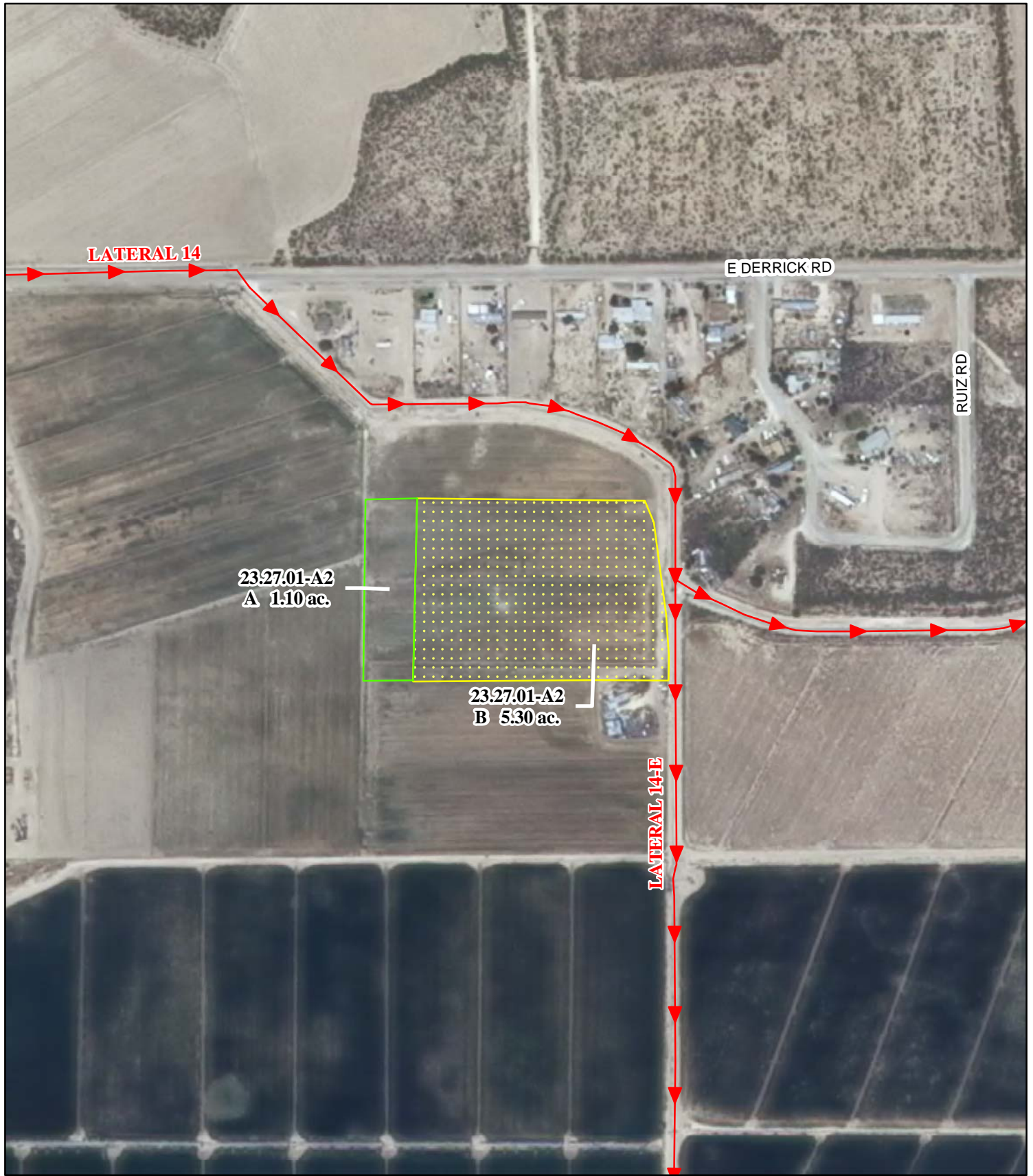
5.30 acres

Total: 5.30 acres (No Right)







As shown on the attached revised Hydrographic Survey Map for Subfile No. 23.27.01-A2, and the CID Section Hydrographic Survey Map Sheet No. 9 (1999-2011), included in Part F of this Appendix, representing the Court record as of the date of the filing of this Decree.

g. **Amount of Water:**

NONE



Legend

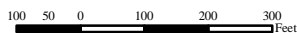
-  Point of Diversion
-  Canals / Ditches
- Tract Boundaries**
-  Surface Water Only
-  Supplemental Groundwater
-  Reservoir / Pond
-  No Right

2009 Digital Orthophotography

Grid Interval = 1000

Scale 1" = 300'

1:3,600



STATE OF NEW MEXICO

Office of the State Engineer

John R. D'Antonio, Jr., P.E., State Engineer

**Pecos River Stream System
Carlsbad Irrigation District**

Hydrographic Survey

Township 23

D.D.

Raul Rodriguez
Subfile 23.27.01-A2

4/27/2011



DET